













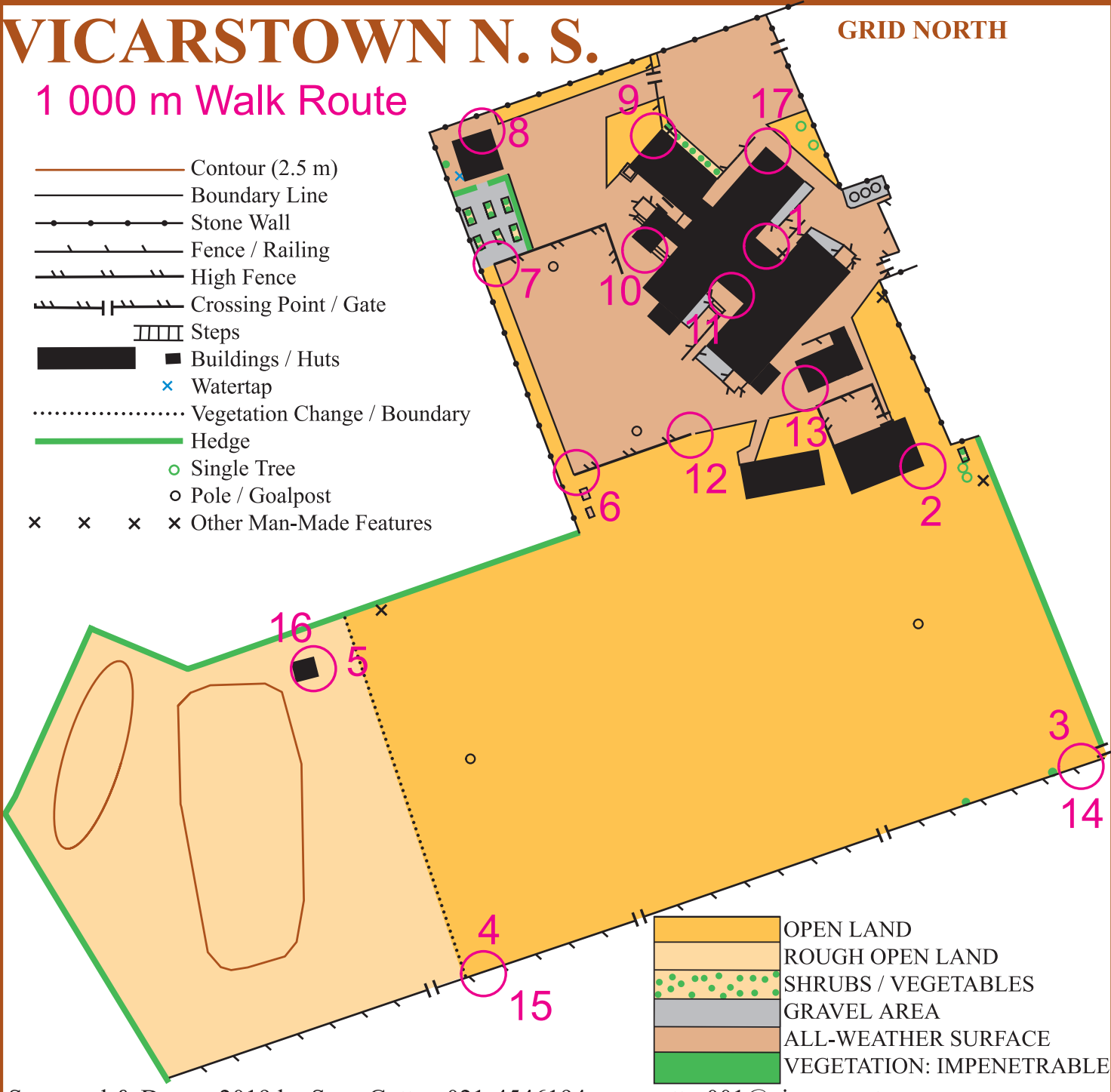








VICARSTOWN N. S.

GRID NORTH

1 000 m Walk Route

-  Contour (2.5 m)
-  Boundary Line
-  Stone Wall
-  Fence / Railing
-  High Fence
-  Crossing Point / Gate
-  Steps
-  Buildings / Huts
-  Watertap
-  Vegetation Change / Boundary
-  Hedge
-  Single Tree
-  Pole / Goalpost
-  Other Man-Made Features



-  OPEN LAND
-  ROUGH OPEN LAND
-  SHRUBS / VEGETABLES
-  GRAVEL AREA
-  ALL-WEATHER SURFACE
-  VEGETATION: IMPENETRABLE

Surveyed & Drawn 2019 by Sean Cotter, 021-4546194, seancotter001@eircom.net
 Bishopstown Orienteering Club, Bishopstown Hillwalking Club, Schools Orienteering Associations

